

ORDINANCE NO. 5

ORDERING EXCLUSION OF LAND

EXCLUSION 1956-1  
IDYLLWILD COUNTY WATER DISTRICT

*Fire Code*

BE IT ORDAINED by the Board of Directors of the Idyllwild County Water District, as follows:

WHEREAS, on the 9th day of February, 1956, said Board adopted Resolution No. 11 Of Intention to Exclude Land from the Idyllwild County Water District which said land is more particularly described in Exhibit "A" hereto attached and by reference incorporated herein;

*2-26  
3-6-56*

WHEREAS, a Notice of Hearing on said matter stating that said hearing would be held on Thursday, the 15th day of March, 1956, at the hour of 7:30 o'clock P. M. at the regular meeting place of said Board, Fire Station, Idyllwild, California, has been published for two successive weeks in the Hemet News, a newspaper of general circulation published within the County in which said District is situated, there being no such newspaper within the District, an affidavit of publication of which is on file with the Secretary of this District;

WHEREAS, this Board has heard and considered the testimony of all persons interested who appeared at said hearing;

NOW, THEREFORE, IT IS FOUND, DETERMINED and ORDERED, as follows:

1. That the land, more particularly described in Exhibit "A" hereto attached and by reference incorporated herein, will not be substantially and directly benefited by its continued inclusion in said District.

2. That the exclusion of said land is for the best interest of said District.


3. That said land be, and it is hereby, excluded from said Idyllwild County Water District.


4. That the Secretary of the District shall cause a certified copy of this ordinance to be recorded in the office of the County Recorder of Riverside County.

5. That the Secretary shall cause descriptions of the land excluded together with plats thereof to be filed with the County Assessor of Riverside County and the State Board of Equalization.

6. That this ordinance shall be effective at the expiration of thirty (30) days after the adoption hereof.

ATTEST:

  
Secretary

  
President, Board of Directors,  
Idyllwild County Water  
District

\* \* \* \*


I hereby certify that the foregoing ordinance was duly and regularly adopted at a meeting of the Idyllwild County Water District held on the 15th day of March, 1956, by the following vote:

AYES, and in favor thereof, Directors: Bischof, Froelich,

McGaugh, Sturgess, Brittain

NOES, Directors: None

ABSENT, Directors: None

  
Secretary of the Idyllwild  
County Water District

APPROVED:

  
President

EXHIBIT "A"

EXCLUSION 1956-1

IDYLLWILD COUNTY WATER DISTRICT

In the County of Riverside, State of California:

Those portions of the Northeast quarter and the East half of the Southwest quarter of Section 1, Township 5 South, Range 2 East, San Bernardino Base and Meridian, lying Northwesterly of the following described line:

Beginning at a point in the North line of said Section 1, 1243.23 feet West of the Northeast corner of said Section; thence South 13° 57' 15" West, 874.75 feet; thence South 22° 18' 15" West, 385.40 feet; thence South 35° 40' 15" West, 137 feet; thence South 42° 43' West, 224.74 feet; thence South 26° 43' West, 160.98 feet; thence South 46° 18' West, 218.20 feet; thence South 46° 56' West, 232.77 feet; thence North 88° 51' 30" West, 319.26 feet; thence South 76° 09' West, 144.39 feet; thence South 48° 05' West, 256.70 feet; thence South 41° 55' West, 236.16 feet; thence South 60° 02' 30" West, 286.66 feet; thence South 42° 17' 30" West, 135.45 feet; thence South 18° 26' West, 225.05 feet; thence South 45° 52' West, 168.40 feet; thence South 68° 34' West, 335.10 feet; thence South 48° 04' West, 130.25 feet; thence South 70° 47' West, 114.08 feet; thence South 28° 00' East, 97.31 feet to a found 3/4 inch iron pipe at the Easterly extremity of that center line tangent of Marian Ridge Road shown as bearing South 88° East, 142.83 feet, on the map of Pine Cove No. 1, on file in Book 11 page 92 of Maps, in the office of the County Recorder of the County of Riverside, from which extremity another found iron pipe at an angle point in said Marian Ridge Road bears North 88° West, 142.60 feet;

EXCEPTING Therefrom any portion thereof lying within Pine Cove No. 1.

The herein described line is set out on Record of Survey on file in Book 16 page 24 of Records of Survey in the office of the County Recorder of the County of Riverside.

Search

RECEIVED FOR RECORD  
APR 18 1956  
BOOK 1897 PAGE 48  
JACK A. MOORE  
COUNTY CLERK  
RIVERSIDE, CALIFORNIA

PHOTOSTATED  
RECORDED  
INDEXED



EXHIBIT 'A'

TYLWILD COUNTY WATER DISTRICT

In the County of Riverside, State of California... those portions of the Northwest quarter of Section 1... the Southeast quarter of Section 1... the following described lands...

268839

Adelwild Co Water Dist  
PO Box 343  
Adelwild

RECEIVED FOR RECORD

30 APR 16 1956

By *John L. ...*  
At Request of *...*  
Official Recorder

BOOK 1897 PAGE 46  
JACK A. ROSS  
County Recorder of Riverside County, California

By *D. A. ...*  
Deputy Recorder  
FEES \$ *None*

PHOTOSTATED COMPARED BY *D. Waller* COMPARES

INDEXED BOOK & PAGES *None*

ORDINANCE NO. 5

## ORDERING EXCLUSION OF LAND

EXCLUSION 1956-1  
IDYLLWILD COUNTY WATER DISTRICT

BE IT ORDAINED by the Board of Directors of the Idyllwild County Water District, as follows:

WHEREAS, on the 9th day of February, 1956, said Board adopted Resolution No. 11 Of Intention to Exclude Land from the Idyllwild County Water District which said land is more particularly described in Exhibit "A" hereto attached and by reference incorporated herein;

WHEREAS, a Notice of Hearing on said matter stating that said hearing would be held on Thursday, the 15th day of March, 1956, at the hour of 7:30 o'clock P. M. at the regular meeting place of said Board, Fire Station, Idyllwild, California, has been published for two successive weeks in the Hemet News, a newspaper of general circulation published within the County in which said District is situated, there being no such newspaper within the District, an affidavit of publication of which is on file with the Secretary of this District;

WHEREAS, this Board has heard and considered the testimony of all persons interested who appeared at said hearing;

NOW, THEREFORE, IT IS FOUND, DETERMINED and ORDERED, as follows:

1. That the land, more particularly described in Exhibit "A" hereto attached and by reference incorporated herein, will not be substantially and directly benefited by its continued inclusion in said District.

2. That the exclusion of said land is for the best interest of said District.

3. That said land be, and it is hereby, excluded from said Idyllwild County Water District.

4. That the Secretary of the District shall cause a certified copy of this ordinance to be recorded in the office of the County Recorder of Riverside County.

5. That the Secretary shall cause descriptions of the land excluded together with plats thereof to be filed with the County Assessor of Riverside County and the State Board of Equalization.

6. That this ordinance shall be effective at the expiration of thirty (30) days after the adoption hereof.

ATTEST: [Signature]  
Secretary

[Signature]  
President, Board of Directors,  
Idyllwild County Water  
District

\* \* \* \*

I hereby certify that the foregoing ordinance was duly and regularly adopted at a meeting of the Idyllwild County Water District held on the 15th day of March, 1956, by the following vote:

- AYES, and in favor thereof, Directors: Bischof, Froelich, McGaugh, Sturgess, Brittain
- NOES, Directors: None
- ABSENT, Directors: None

[Signature]  
Secretary of the Idyllwild  
County Water District

APPROVED:  
[Signature]  
President

